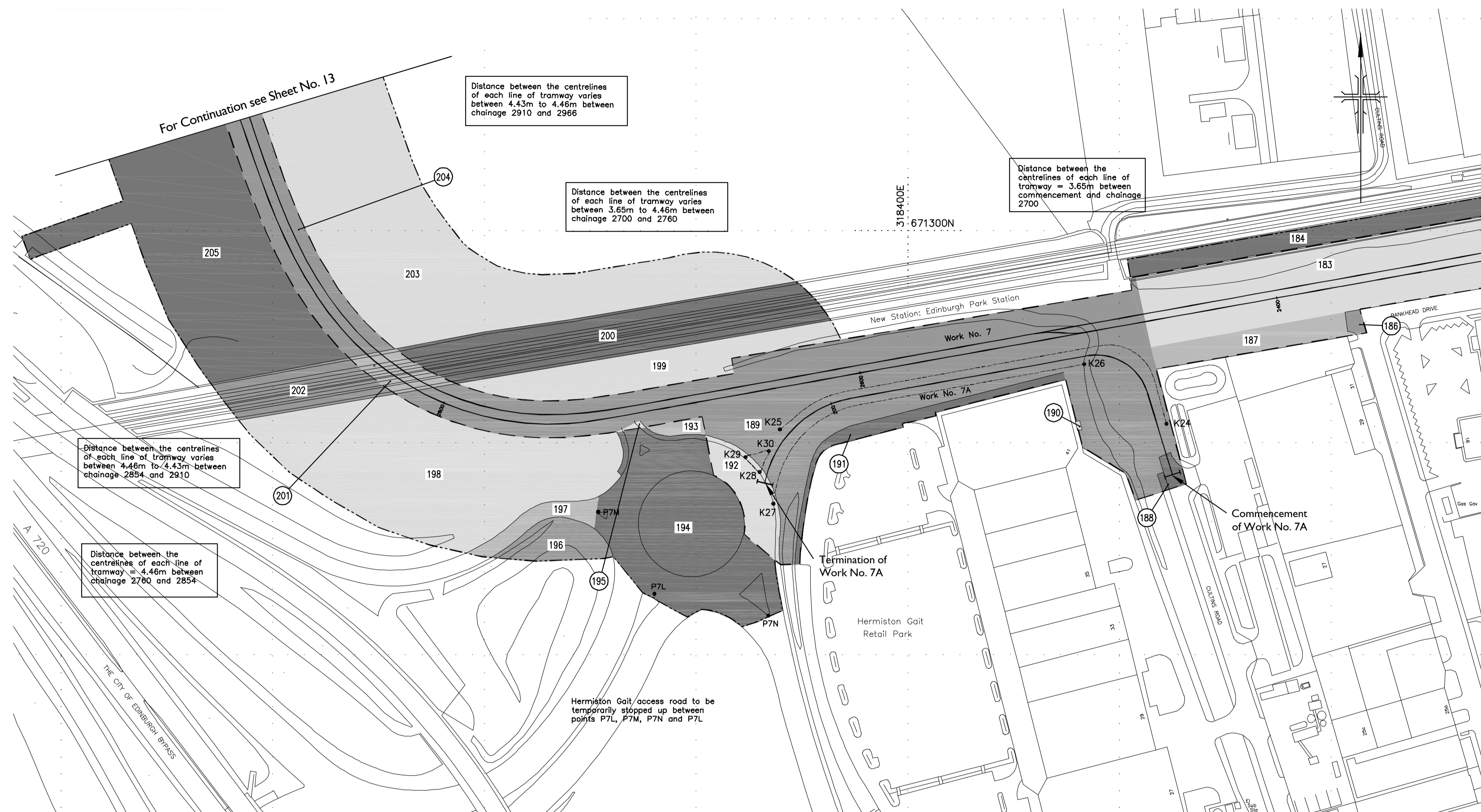


EDINBURGH TRAM (LINE TWO) BILL

Work No. 7 (Tramroad) Length = 3150m
Work No. 7A (Access Road)

For Section of Work No. 7A see sheet 29



For Continuation see Sheet No. 11

PERMANENT ACQUISITION OF LAND INSIDE LIMITS OF DEVIATION: (See Section 22(a))	
No. on plan	Purpose for which land may be taken
183, 186, 187, 188, 189, 190, 191, 192, 195, 201, 204	For the authorized works

TEMPORARY POSSESSION OF LAND OUTSIDE LIMITS OF DEVIATION: (See Schedule 7)	
No. on plan	Purpose for which temporary possession may be taken
193, 194, 196, 197, 198, 199, 200, 202, 203, 205	Working site and access

PERMANENT ACQUISITION OF LAND OUTSIDE LIMITS OF DEVIATION: (See Part 1 of Schedule 6)	
No. on plan	Purpose for which land may be taken
184	Landscaping

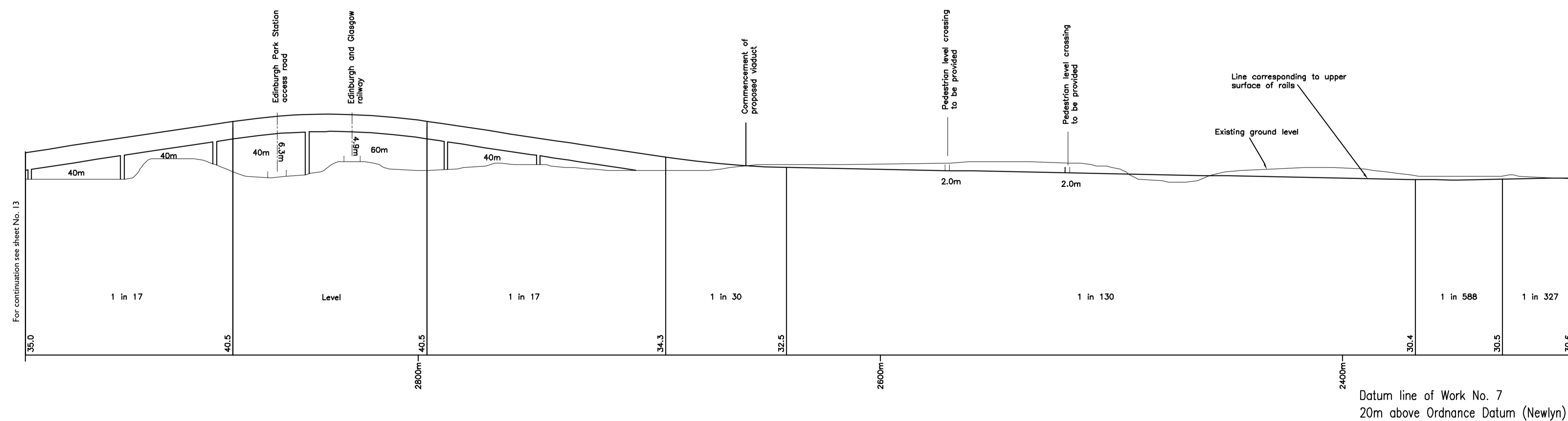
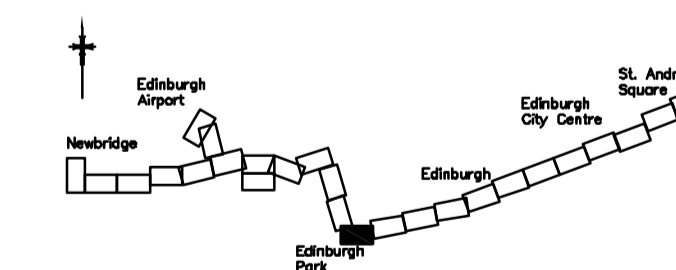
KEY:

- Alignment of Work
- Limit of Deviation
- Limit of Land to be Acquired or Used
- New Kerbline

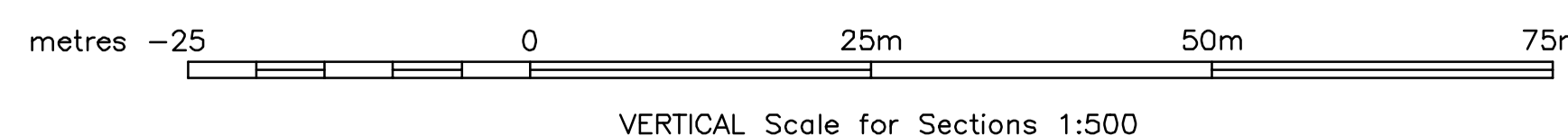
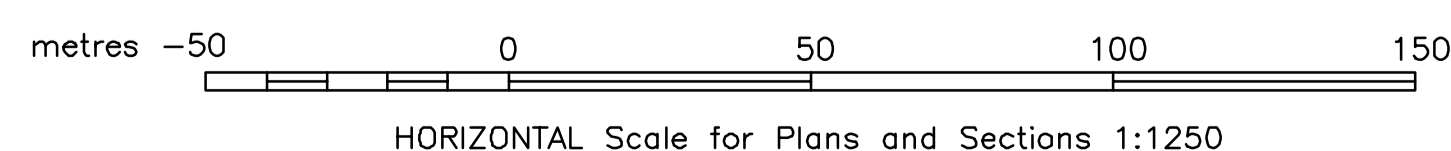
Note:

The area enclosed by any limit of deviation or by any limit of land to be acquired or used is the area extending to the outer edge of the line marking those limits.

Total length of double tramroad = 13k 271m
Total length of double tramway = 5k 389m



Section Work No. 7



Based upon or including the 2002 Ordnance Survey 1:1250 map with the permission of the Controller of Her Majesty's Stationery Office, © CROWN COPYRIGHT. Licence No. AR 100025791. Unauthorised reproduction infringes Crown Copyright and may lead to prosecution or civil proceedings.